

## SUPPLEMENTAL INSTRUCTIONS #25

TO: Greg Duntz and Steve Haemmerle (NPI)  
Navy Pier Inc  
600 East Grand Avenue  
Chicago, IL 60611

TEL: 312 595 53 85

VIA: E-Mail

CC: Keith Johnston (McKissack&McKissack), Tom Conroy and Pavel Curins (JMCC), Brian Murphy (NPI)

FROM: Eric Becker, James Corner Field Operations

ISSUE DATE: 04/15/2016

PROJECT: Chicago Navy Pier, Phase 1E (Projects G.1)

---

The Work shall be carried out in accordance with the following supplemental instructions issued in accordance with the Contract Documents without change in Contract Sum or Contract Time. Proceeding with the Work in accordance with these instructions indicates your acknowledgement that there will be no change in the Contract Sum or Time.

---

### ATTACHEMENTS / DESCRIPTION:

Changes to the attached drawings for Package 1E (Projects G.1) have been made to reflect adjustments to the Plant Schedule as related to plant spacing and quantities.

#### 1E Drawings

##### L-Series

- L-128 – Updated Plant Schedules & Mixes
- L-360 – Updated Plant Schedules & Mixes
- L-361 – Updated Plant Schedules & Mixes
- L-362 – Updated Plant Schedules & Mixes
- L-363 – Updated Plant Schedules & Mixes
- L-364 – Updated Plant Schedules & Mixes

#### Phase 1 Specifications

N/A

Issued By,

Eric Becker, James Corner Field Operations

TREE & LARGE SHRUB PLANTING SCHEDULE					
SYM	QTY	BOTANICAL NAME	COMMON NAME	SIZE / SPACING	NOTES
<b>SHADE TREES</b>					
AFM	8	Acer x freemanii 'Marmo'	Marmo Freeman Maple	10" cal., see plan	B&B, branch trimming. Canopy pruned to min. 9'-6" above finished grade, select trees for symmetry, consistency & straight formal trunks.
TC	4	Tilia Cordata	Linden	10" cal., see plan	B&B

1. REFER TO G-101 FOR GENERAL NOTES
2. SEE CIVIL DRAWINGS FOR ALL SUB-SURFACE DRAINAGE ASSOCIATED WITH TREES.
3. PROTECT ALL TREES TO REMAIN WITH CLF ACCORDING TO SPECIFICATIONS
4. ALL LANDSCAPING MUST COMPLY WITH ALL LOCAL, STATE AND FEDERAL LAWS AND REGULATIONS.
5. SEE IR-SERIES FOR HYDROZONES AND MOISTURE SENSORS.
6. ALL PERENNIALS, GRASSES, AND FERNS SHALL HAVE FULLY DEVELOPED ROOTS.

## PLANT SCHEDULE

02

03

[illegible]

**James Corner Field Operations**  
475 Tenth Ave, 10F New York, NY 10018

**Environmental Systems Design**  
1751 West Jackson Boulevard, Suite 1400, Chicago, Illinois 60601

**Navy Pier, Inc.**  
600 East Grand Avenue, Chicago, IL 60611

## CHICAGO NAVY PIER, 1E

DRAWN **KK** CHECKED **SWA**


DATE **11.01.2013** SCALE **AS NOTED**

**DRAWING TITLE** **PLANT SCHEDULE**

DRAWING NO. **L-128**

**All Rights Reserved**  
These drawing, concepts, designs and ideas are the property of James Corner Field Operations. They may not be copied, reproduced, disclosed to others or used in connection with any work other than the specified project for which they were prepared in whole or in part, without the prior written authorization of James Corner Field Operations.

**KEY PLAN :**



The key plan shows a long, narrow rectangular area, likely a corridor or a long room. On the left side, there is a pink shaded rectangular section. The rest of the area is white with black outlines. The pink section appears to be a specific area of interest or a different type of space within the larger area.

MULCH

PLANT MIX WITH BULB

TREE

0.2

The seal of the State of Illinois, featuring a central emblem surrounded by the words "OFFICE OF LANDSCAPE ARCHITECTURE" and "STATE OF ILLINOIS". The emblem depicts a landscape with a rising sun over hills and water, with a plow and sheaves of wheat in the foreground.

175 West Jackson Boulevard, Suite 1400, Chicago, Illinois 60604

600 East Grand Avenue, Chicago, IL 60611

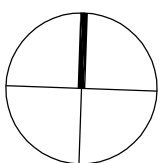
**All Rights Reserved**  
These drawing, concepts, designs and ideas are the property of James Corner Field Operations. They may not be copied, reproduced, disclosed to others or used in connection with any work other than the specified project for which they were prepared in whole or in part, without the prior written authorization of James Corner Field Operations.



## 02

1. SEE L-128 FOR OVERALL PLANT SCHEDULE

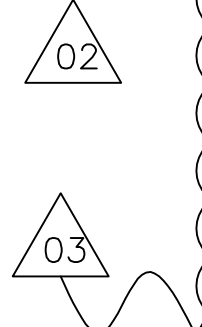
SYM	QTY	BOTANICAL NAME	COMMON NAME	SIZE	SPACE
<b>GRASS, FERNS, BERNANIALS</b>					
<b>MIX 12</b>				954	
ALap		Allium atropurpureum / Ornamental Onion	1908		Bulb 2/ SQFT
ANs		Anemone sylvestris / Snowdrop Anemone	331		30% quant 12" oc
AOa		Aquilegia alpina / Alpine Columbine	220		20% quant 12" oc
Chg		Chelone glabra / White Turtle-head	220		20% quant 12" oc
GEb		Geranium cinereum / Ballerina / Ballerina Hardy Geranium	331		30% quant 12" oc
<b>MIX 13</b>				339	
ALtr		Allium tricoccum / Wild Leek	678		Bulb 2/ SQFT
CAf		Carex flacca / Blue Sedge	78		20% quant 12" oc
Jt		Juncus tenuis / Poverty Rush	176		45% quant 12" oc
LYqu		Lysimachia quadrifolia / Whorled Yellow Loosestrife	137		35% quant 12" oc
<b>MIX 14</b>				550	
ALtr		Allium tricoccum / Wild Leek	1100		Bulb 2/ SQFT
LOs		Lobelia siphilitica / Great Lobelia	254		40% quant 12" oc
PAvi		Panicum virgatum / North Wind / Northwind Switch Grass	381		60% quant 12" oc
<b>MIX 15</b>				2080	
CAc		Calamagrostis x acutiflora 'Karl Foerster' / Feather Reed Grass	966		60% quant 12" oc
FR		Filipendula rubra / Queen-of-the-Prairie	1448		40% quant 12" oc
<b>MIX 17</b>				1056	
ALbu		Allium bulgaricum/ Nectaroscordum siculum / Naked Lady	2112		Bulb 2/ SQFT
ASi		Asclepias incarnata / Swamp Milkweed	183		15% quant 12" oc
Jt		Juncus tenuis / Poverty Rush	427		35% quant 12" oc
SApe		Saxifraga pensylvanica / Eastern Swamp Saxifrage	183		15% quant 12" oc
SCI		Scutellaria incana / Downy Skullcap	427		35% quant 12" oc
<b>MIX 18</b>				1011	
GEan		Gentiana andrewsii / Bottle Gentian	350		30% quant 12" oc
OSc		Osmunda cinnamomea / Cinnamon Fern	817		70% quant 12" oc
<b>MIX 19</b>				958	
ALtr		Allium tricoccum / Wild Leek	1916		Bulb 2/ SQFT
HOsu		Hosta x Sum and Substance / Plantain Lily	553		50% quant 12" oc
Sph		Sporobolus heterolepis / Prairie Dropseed	221		20% quant 12" oc
THH		Thalictrum floricorn / Early Meadow Rue	332		30% quant 12" oc







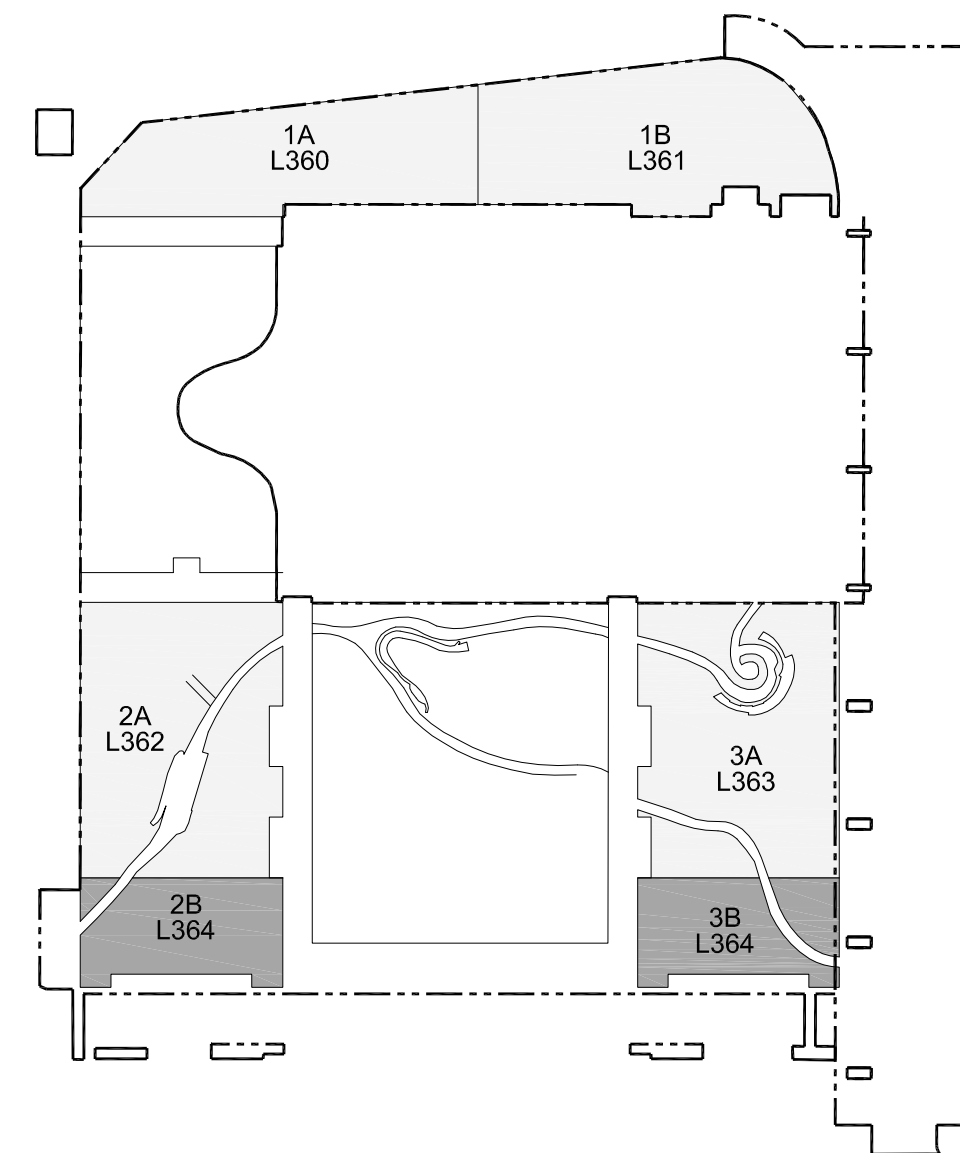




01 SCALE 1/4"=1'



02 GATEWAY  
SCALE 1/4"=1'

[illegible]

The diagram illustrates the components of a tree root ball. It features a large, irregular, cloud-like shape representing the root ball. Inside this shape, there are three distinct areas: a rectangular area at the top left with diagonal hatching, labeled "TREE ROOTBALL"; a rectangular area in the middle left with a stippled pattern, labeled "PLANT MIX WITH BULB"; and a circular area at the bottom left with a dashed outline and a small central dot, labeled "TREE". To the right of the root ball, there is a small triangle containing the number "03", connected to the main shape by a wavy line.

## The seal is circular with a double-lined border. The outer ring contains the text "LICENSED LANDSCAPE ARCHITECT" at the top and "STATE OF ILLINOIS" at the bottom, separated by small dots. In the center, there is a stylized landscape featuring a sun or moon rising over hills, with a signature "JAMES COOPER" and the year "1907" below it.

**All Rights Reserved**  
These drawing, concepts, designs and Ideas are the property of James Corner Field Operations. They may not be copied, reproduced, disclosed to others or used in connection with any work other than the specified project for which they were prepared, in whole or in part, without the prior written authorization of James Corner Field Operations.